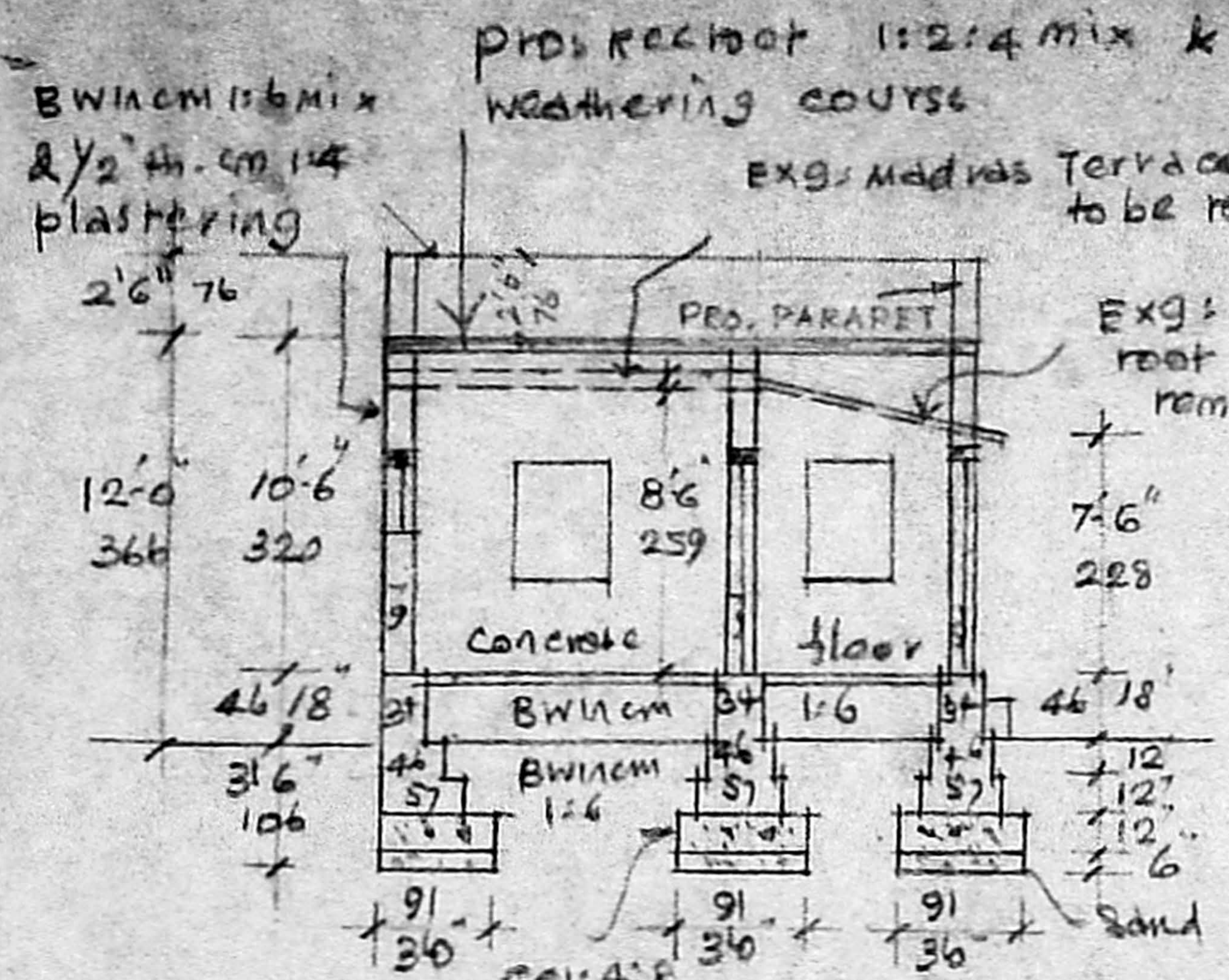

SECTION ON "XY"

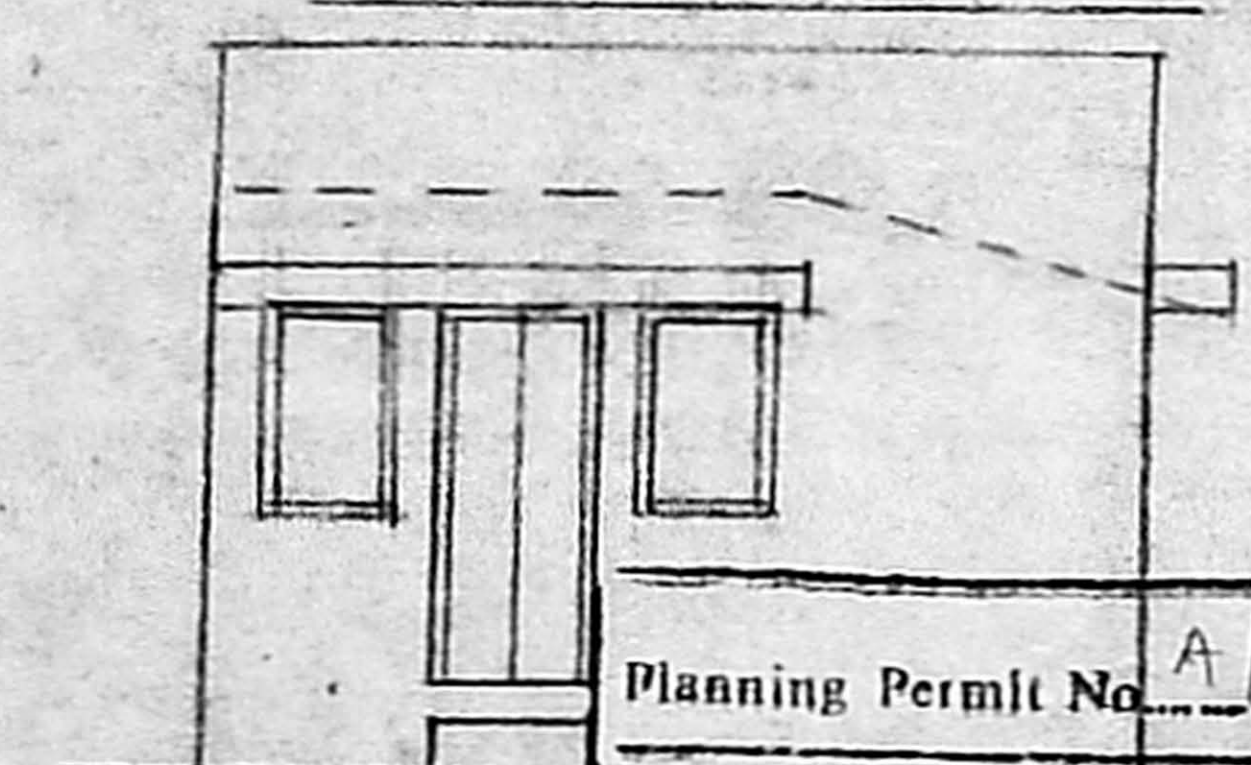

ELEVATION

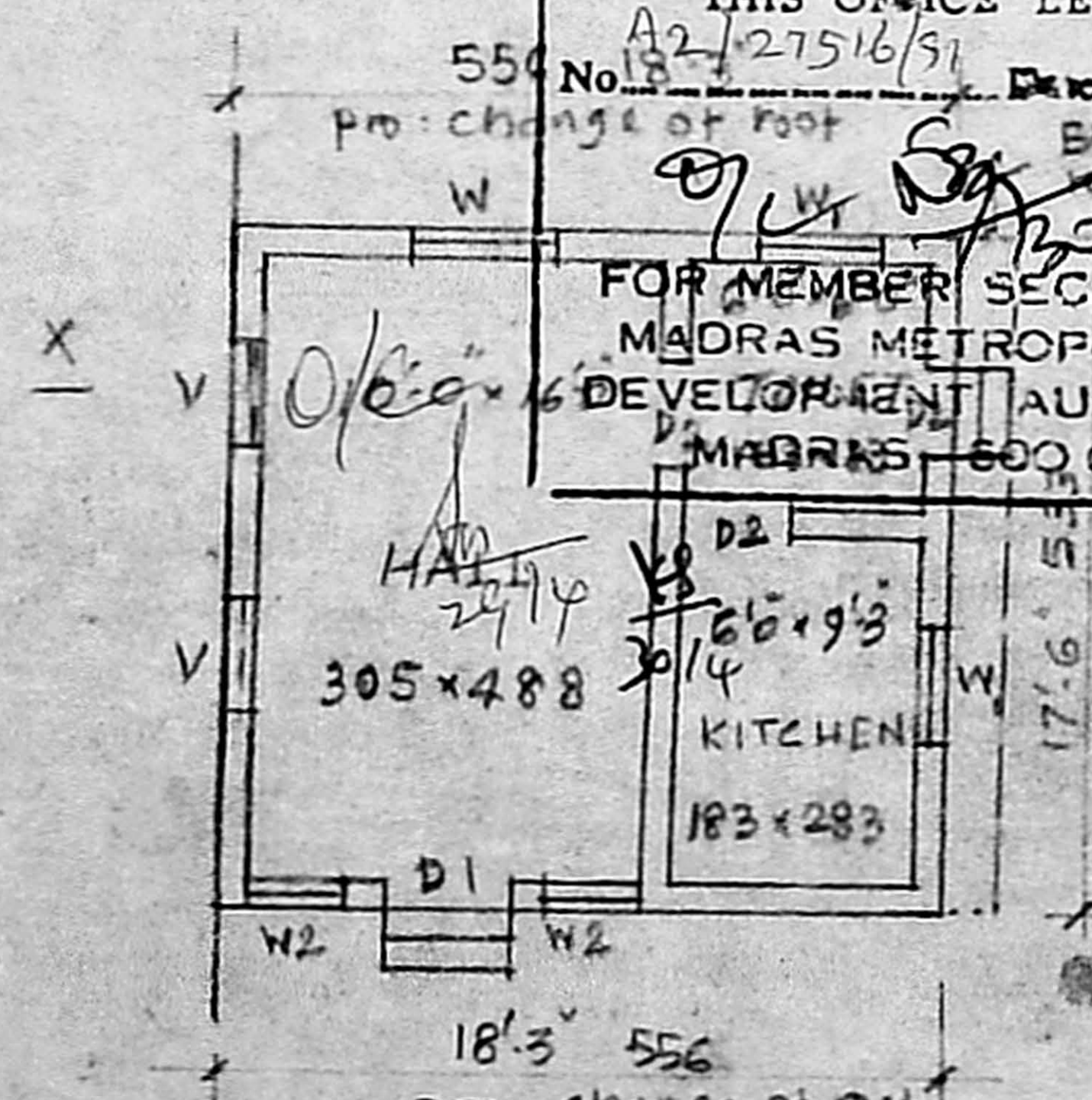

PLAN OF EXISTING HOUSE

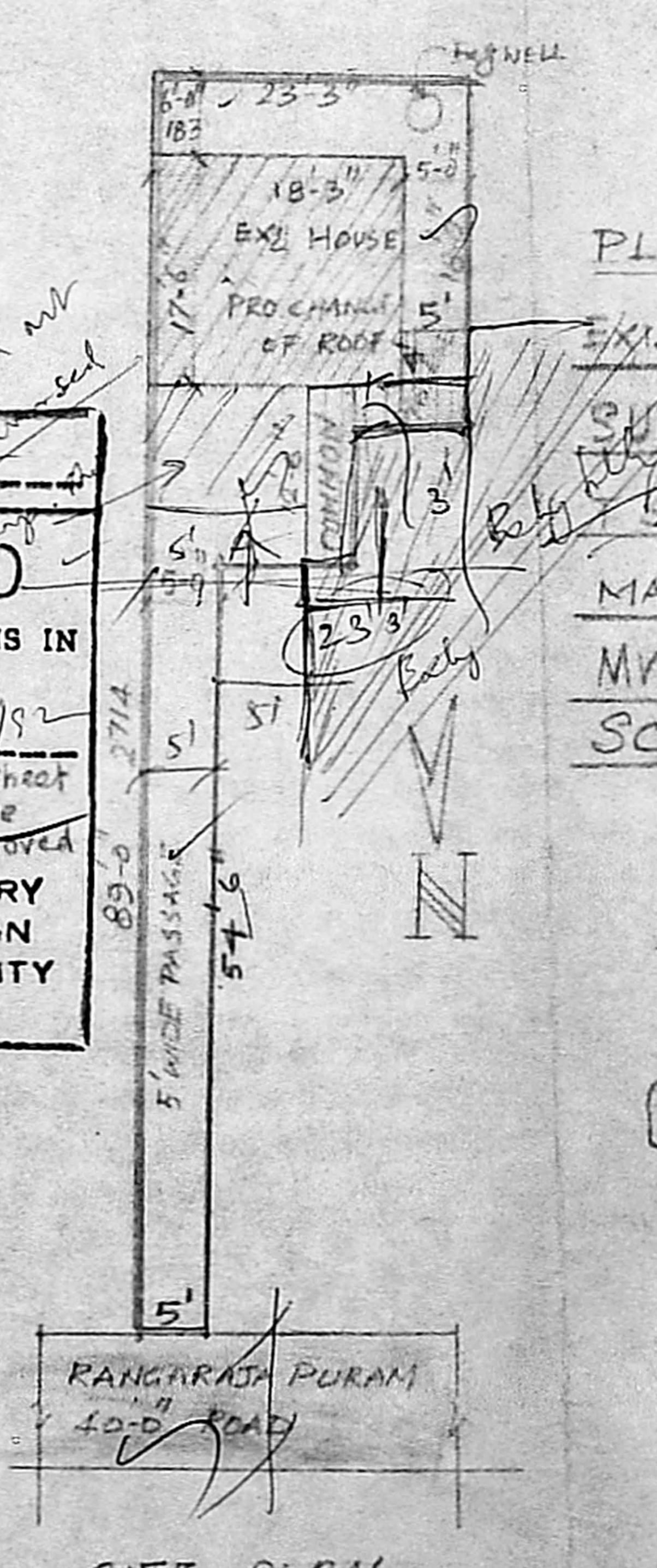

SITE PLAN

SCALE 1" = 16'-0"
1:200

REFERENCE

D1	Door	3'0"×6'6"	91×198
D2	Door	2'9"×6'6"	84×198
W	window	5'0"×5'6"	152×167
W1	window	3'0"×5'6"	91×167
W2	window	2'9"×5'6"	84×167
V	ventilator	3'0"×2'0"	91×61

Pro: change of roof
Demolition
Roads
Boundary

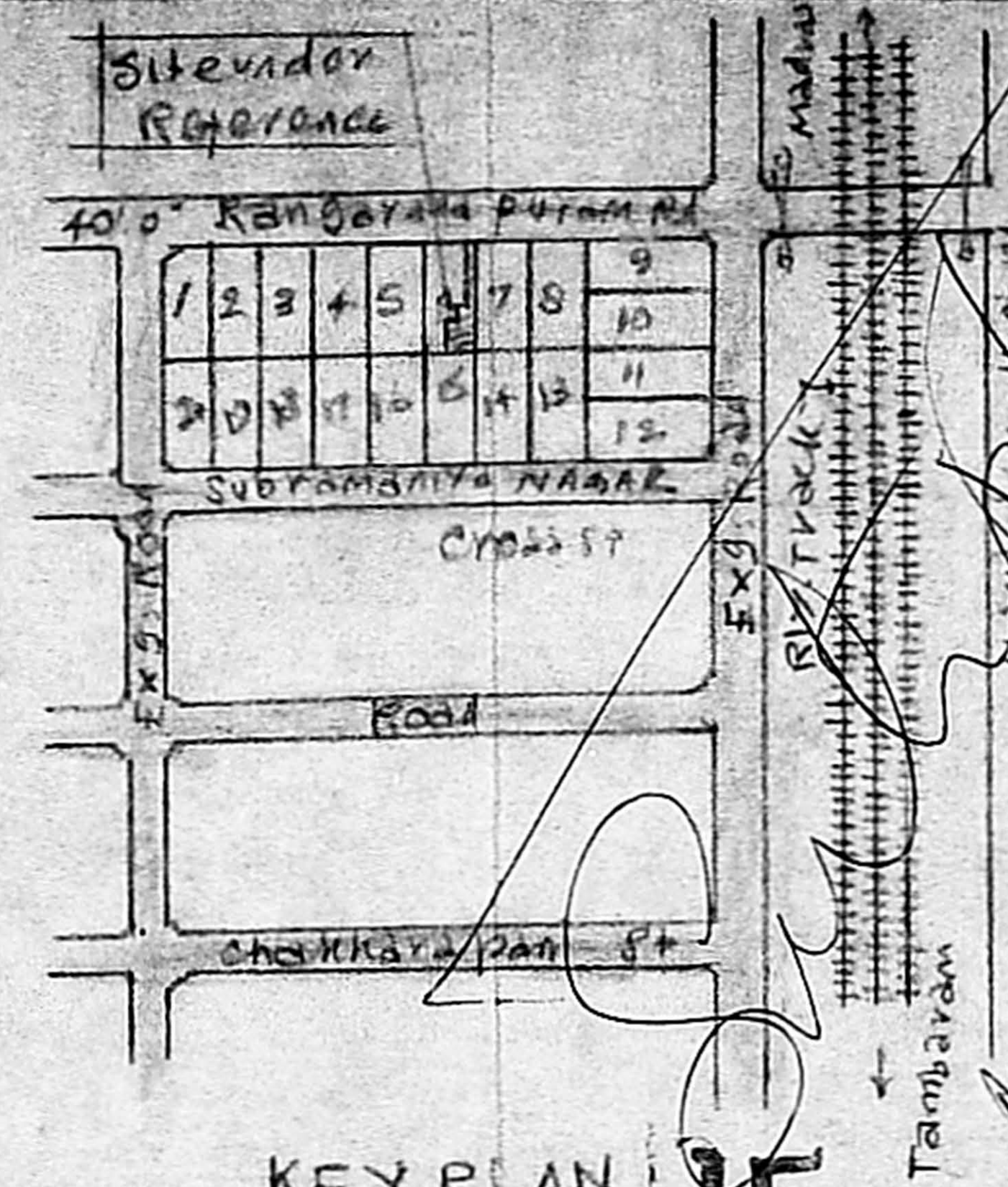

KEY PLAN
(NTS)

A2/27516/91

PLAN SHOWING THE PRO. CHANGE OF ROOF TO EXISTING HOUSE AT DOOR No 3/1, RANGARAJAPURAM ROAD, SUBRAMANIYA NAGAR LAYOUT, L.A. No 92/57, S No. 16 (PART) OF BLOCK No 49, KODAMBAKKAM, MADRAS CORPORATION DIVISION No 116, FOR Mr. C. RAMAMOORTHY

Scale = (1" = 8'-0") 1:100

Planning Permit No. A/421/92

APPROVED

SUBJECT TO THE CONDITIONS IN THIS OFFICE LETTER.

No. A2/27516/91 Date 4/92

FOR MEMBER SECRETARY
MADRAS METROPOLITAN
DEVELOPMENT AUTHORITY
MADRAS - 600 008

AREA DETAILS.

PLOT AREA	=	905 Sft
BUILT UP AREA [PRO. CHANGE OF ROOF]	=	319 Sft
OPEN SPACE	=	586 Sft

COMMON PASSAGE = 97 Sft

C. Ramamoorthy
OWNER

A. ARUNACHALAM; D.C.E.
Corporation Licensed Surveyor
ALANDU AMBATTUR TOWNSHIP (LS.NO.9)
K. K. NAGAR KARUNANIDHI ROAD
SALIGRAMAM MADRAS-600 093

Engineer